

Gold Coast Rapid Transit

Broadbeach bus changes

From Tuesday 4 January 2011, some TransLink bus stops on the Gold Coast Highway will be permanently closed and changes will be made to TransLink bus route 750 due to the early construction works for the Gold Coast Rapid Transit project.

Bus stop closure

Bus stops for routes 700, 702, 703, 706, 707, 709, 745 and TX2 on Gold Coast Highway between Frederick Street and Australia Avenue will be closed (see map). Temporary bus stops will be located north of Monaco Street for northbound buses, and at Second Avenue for southbound buses.

Existing bus stops north of Frederick Street and south of Australia Avenue will remain.

Changes to service – Route 750









Until further notice, route 750 (Seaworld – Pacific Fair) will no longer service bus stops on Old Burleigh Road. Route 750 will continue to travel along Surf Parade servicing all existing stops. Temporary bus stops will be located on Wharf Road close to Surf Parade.

Due to the staged nature of the construction works, temporary stops may need to be moved at short notice but every effort will be made to minimise impacts on customers. We apologise for any inconvenience and thank passengers for their patience during these important early construction works.

More information

For more information on the road works and temporary bus stop locations, please contact the Gold Coast Rapid Transit project team on **1800 967 377** or visit www.goldcoastrapidtransit.qld.gov.au

For public transport information, visit www.translink.com.au or call **13 12 30** anytime.

-  Early construction works
-  Existing bus route 750
-  Bus route 750 diversion
-  Bus route 700, 702, 703, 706, 707, 709, 745 and TX2
-  Bus route 745
-  Permanent bus stops
-  Temporary bus stops
-  Closed bus stops

