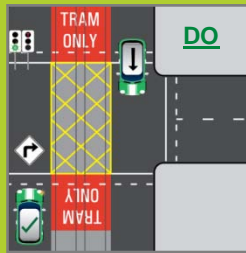


Weekly Construction Update #107

Week commencing 5 May 2014

Get Ready, Get Set, Go!

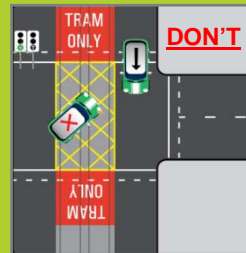


Don't stop on the tram tracks!

When turning at a green light, remain in the traffic lane until other vehicles have passed and watch for trams in both directions.

Do not wait on the tracks for cars to pass. Penalties now apply for parking on the tracks.

It is safe to turn on a green arrow and remember to only U-Turn where a U-Turn Permitted sign is displayed.



Overhead wires are live and trams are testing from Southport to Broadbeach

Overhead wires are live and trams are testing from the Gold Coast University Hospital Station at Parklands Drive to Broadbeach South Station.

Always cross at designated crossings and look both ways before crossing the road and light rail tracks.

Works this weekend

Night works will occur at the intersection of Ocean Avenue and Gold Coast Highway on Saturday 3 and Sunday 4 May to complete underground service works.

Paving works will occur along Surfers Paradise Boulevard from View Avenue to Trickett Street.

On Sunday 4 May works will occur at Hooker Boulevard and Gold Coast Highway intersection to facilitate traffic signal works. The traffic lights will be temporarily switched off and will be managed under police control.

Work commencing 5 May 2014

Parklands

Kerb, footpath, drainage and landscaping works including night works continue.

Night works to install feature lighting on the Smith Street bridge will continue with lane closures occurring

on the Smith Street Motorway. Detours via Olsen Avenue and Parklands Drive will be in place.

Southport

Queen Street

From Wardoo Street to Nerang Street

Night works will continue for CCTV installation and finishing works.

From Monday 5 May demolition of the property used as a site office at 262 Queen Street will occur.

Nerang Street

Between Queen and Davenport Street

Landscaping and finishing works continue Night works and lane closures may occur.

Between Davenport Street and Scarborough Street

Landscaping, seat construction and station works continue. Night works will occur and access will be restricted during finishing works of the local access road.

From Friday 9 May to Sunday 11 May works will occur to pour new driveway entrances to the Nerang Street Mall at Scarborough Street. Access will be maintained via Marine Parade.



**Always
look out
and listen
for trams!**

Keep up-to-date with the progress of Queensland's first light rail and to sign up for updates visit www.goldline.com.au or call the project hotline on 1800 967 377*

*Free call within Australia. Call charges may apply from mobile phones and payphones.



Australian Government

CITY OF
GOLDCOAST.



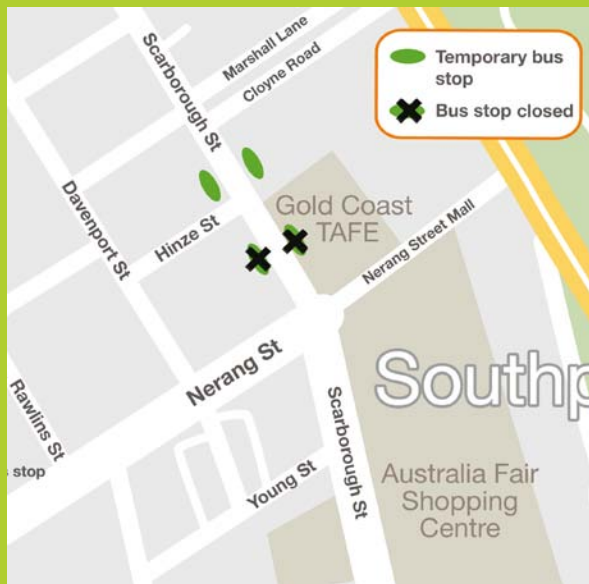
Queensland Government

Scarborough Street

Scarborough Street bus stop relocation

The following temporary bus stop relocations are now in place.

- The southbound bus stop in front of the Gold Coast Institute of TAFE building is now located 100 metres north near Cloyne Road
- The northbound bus stop in front of Southport Police station is located 100 metres north between Hinze and Hicks Street.



Footpath and landscape works continue in Southport. The work involves jack-hammering and removing the current pavement, replacing and levelling underground service pit lids and laying a new concrete base and pavers. Day, night and weekend work will occur.

Near Hinze Street

Day and night works will continue to complete underground service installation, footpaths works and bus stop construction.

Finishing works will continue including landscaping, concreting medians, underground services and footpath works.

Between Nerang Street and Queen Street

Paving, landscaping and finishing works continue from Lawson Street to Nerang Street on the eastern and western footpaths. Lane closures will occur on Scarborough Street at night to complete asphaltting and complete works on awnings.

Near Short and Lawson Streets

Night works will continue to re-line stormwater pipes at the intersections of Scarborough Street, Short Street and Lawson Street. Lane closures and traffic control will be in place.

Queen Street

From Scarborough Street to Barney Street

Night works will continue for landscaping and finishing works. Retaining wall construction and footpath works will continue.

Lane closures and night works will occur for final asphaltting including at the intersection of Ada Bell Way and Queen Street

Nerang River

Shared cycle and pedestrian bridge

Access changes may be required on the pedestrian boardwalk under the bridge and some night works will occur for landscaping preparation works.

Nerang River barge movements

The barge Leonora is on the northern side of the river to the east of the traffic bridge. Mariners are advised to use caution. Details are available on the [Maritime Safety Queensland website](#).

Paradise Waters

Gold Coast Highway

[Night works to install the centre median along the Gold Coast Highway from Ferny Avenue to Admiralty Drive continue](#) this week. Single lane closures will be in place along the Gold Coast Highway.

Landscape works continue along Commodore Drive. Lane closures may occur. Finishing and station works continue.

Surfers Paradise

[Overhead wires are live and trams are testing from Southport to Broadbeach](#)

Overhead wires are live and trams are testing from the Gold Coast University Hospital Station at Parklands Drive to Broadbeach South Station.

Always cross at designated crossings and look both ways before crossing the road and light rail tracks.

Weekly Construction Update #107

Week commencing 5 May 2014

Asphalting night works on Surfers Paradise Boulevard

Night works to complete the final asphalting along Surfers Paradise Boulevard will continue:

- Wednesday 7 May from Main Beach Parade to Ocean Avenue
- Thursday 8 May at Elkhorn Avenue and Surfers Paradise Boulevard intersection.

Surfers Paradise Boulevard will be closed to southbound traffic each night.

Ferny Avenue to View Avenue

Finishing works including kerbing, patching, footpaths and lighting continue along Surfers Paradise Boulevard from the Ferny Avenue intersection to View Avenue. Night and weekend works will occur. Station works continue.

Final landscaping works continue along Surfers Paradise Boulevard from Ocean Avenue to View Avenue.

Footpath construction works continue along Surfers Paradise Boulevard. The work involves jack-hammering and removing the current pavement and driveways, replacing and levelling underground service pit lids and laying a concrete base. Night and weekend work will occur.

Footpath construction works continue along:

- The eastern footpath from Higman Street to Staghorn Avenue.

Surfers Paradise Boulevard closed from Main Beach Parade to Ocean Avenue

Surfers Paradise Boulevard will be closed to traffic from 6:30pm to 6:30am, Sunday to Friday, from Main Beach Parade to Ocean Avenue to facilitate footpath construction along the eastern side.

Surfers Paradise Boulevard closed from Ocean Avenue to Staghorn Avenue

Surfers Paradise Boulevard will be closed to traffic from 6:30pm to 6:30am, Sunday to Friday, from Ocean Avenue to Staghorn Avenue to facilitate footpath construction along the eastern side.

Traffic Changes on the Gold Coast Highway and Ocean Avenue

Construction to install a right turn lane from the Gold Coast Highway northbound into Ocean Avenue continues. The Gold Coast Highway is reduced to one lane southbound from Ferny Avenue intersection to Pandanus Avenue. Ocean Avenue remains closed at the Gold Coast Highway intersection (see map).

Day, night and weekend work will occur. Traffic detours are in place.



The southbound bus stop on the Gold Coast Highway at Ocean Avenue has been temporarily relocated 100 metres north, adjacent to Golden Gate. Services will not be affected.

View Avenue to Elkhorn Avenue

Works continue to complete paving installation along the western footpath. Landscaping preparation works will commence.

Footpath finishing works will also begin, including

- Decorative stone-sets along the kerb
- Sealing and silicone of pavers

Weekly Construction Update #107

Week commencing 5 May 2014

Elkhorn Avenue to Trickett Street

Surfers Paradise Boulevard closed from Elkhorn Avenue to Cavill Avenue

Surfers Paradise Boulevard will be closed to traffic from 6:30pm to 6:30am, Sunday to Friday, from Elkhorn Avenue to Cavill Avenue to facilitate footpath construction.

Beach Road closed to westbound traffic at Surfers Paradise Boulevard

Beach Road will be closed to westbound traffic at the intersection of Surfers Paradise Boulevard to facilitate footpath construction. Access to Cavill Avenue will be maintained via Beach Road (see map).



Cavill Avenue east will be temporarily closed from 8:00pm to 4:00am on Wednesday 7 May to facilitate revegetation. Local access to Cavill Avenue and Orchid Avenue will be maintained via Elkhorn Avenue under traffic control for the duration of the closure.

On Thursday 8 May the intersection of Elkhorn Avenue and surfers Paradise Boulevard will be closed to traffic. Detours to Thomas Drive and Chevron Island will be signed.

Footpath and landscaping works continue along Surfers Paradise Boulevard. The work involves jack-hammering and removing the current pavement and driveways, replacing and levelling underground service pit lids and laying a concrete base. Day, night and weekend work will occur.

Footpath removal and reinstatement works continue along:

- The eastern footpath from Elkhorn Avenue to Cavill Avenue
- Hanlan Street corners
- Trickett Street corners

Footpath finishing works will also begin, including:

- Decorative stone-sets along the kerb
- Sealing and silicone of pavers

Station works continue.

Trickett Street to Hamilton Avenue

Footpath and landscaping works continue along Surfers Paradise Boulevard. The work involves jack-hammering and removing the current pavement and driveways, replacing and levelling underground service pit lids and laying a concrete base. Day, night and weekend work will occur.

Footpath removal, preparatory works and reinstatement works continue along:

- The eastern footpath from Trickett Street to Clifford Street

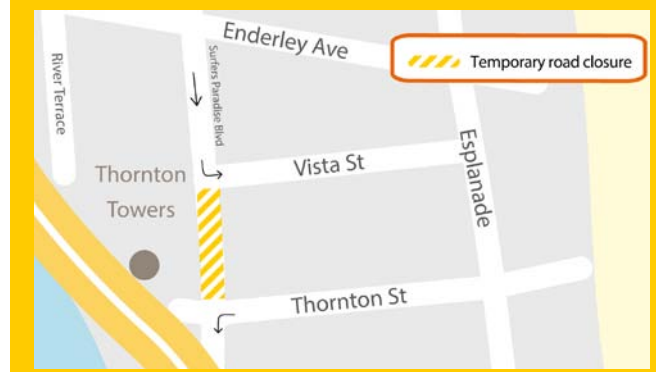
Footpath finishing works will also begin, including:

- Decorative stone-sets along the kerb
- Sandblasting and sealing of concrete

Clifford Street to Thornton Street

Surfers Paradise Boulevard closed from Vista Street to Thornton Street

From Monday 5 May Surfers Paradise Boulevard will be closed from Vista Street to Thornton Street for up to two weeks to remove a redundant pit and facilitate final asphaltting. Detours will be in place via Vista Street.



Footpath finishing works including kerbing continue on the corners of Enderley Avenue, Vista Street, Thornton Street and behind Northcliffe Station. Night works will be required.

Drainage rectification, landscaping and station works continue. Night works may occur.

Weekly Construction Update #107

Week commencing 5 May 2014

Broadbeach

Overhead wires are live and trams are testing from Southport to Broadbeach

Overhead wires are live and trams are testing from the Gold Coast University Hospital Station at Parklands Drive to Broadbeach South Station.

Always cross at designated crossings and look both ways before crossing the road and light rail tracks.

Gold Coast Highway **Remembrance Drive to Australia Avenue**

Works will commence to complete the pedestrian crossing at Remembrance Drive and Surfers Paradise Boulevard intersection. Night works and lane closure will occur.

Landscaping, drainage rectification and station works continue. Night works will occur.

Australia Avenue to Hooker Boulevard

Footpath, landscaping, sandblasting, station works continue. Night works and lane closures will occur.

Footpath construction will commence along Hooker Boulevard from Broadbeach South Station to the pedestrian bridge.

Centre median and island works will occur at the intersection of the Convention Centre entrance. Lane closures will occur. Access will be maintained in and out of the Convention Centre.

Timing of these works is subject to weather conditions and construction constraints.

To un-subscribe email STOP to goldcoastlightrail@macdow.com.au

