

Weekly Construction Update #103

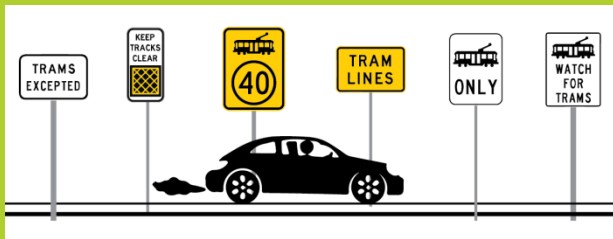
Week commencing 7 April 2014

Get Ready, Get Set, Go!

It is important to follow the Queensland road rules around the light rail system. Remember to obey all signs and signals at all times.

[Learn how you can stay safe around the light rail system.](#)

Collect a copy of the GoldLinQ safety brochure at your local library or City of Gold Coast administration office.



Overhead wires are live and trams are testing from Southport to Broadbeach

Overhead wires are live and trams are testing from the Gold Coast University Hospital Station at Parklands Drive to Broadbeach South Station.

Always cross at designated crossings and look both ways before crossing the road and light rail tracks.

Work this weekend

From Friday 4 April the exit lane from the Gold Coast University Hospital onto Parklands Drive will be closed between 7pm and 5am for up to two nights to install station canopies.

Entry into Hospital Boulevard from Parklands Drive will not be affected. Exit from Hospital Boulevard will be via Hollows Way.

Work commencing 7 April 2014

Parklands

Kerb, footpath, drainage and landscaping works including night works continue.

Southport

Queen Street

From Wardoo Street to Nerang Street

Finishing works continue including night works.

Nerang Street

Between Queen and Davenport Street

Landscaping and finishing works including installation of electrical services in the footpath for feature lighting and construction of planter boxes and bike lockers continue. Night works will occur.

Between Davenport Street and Scarborough Street

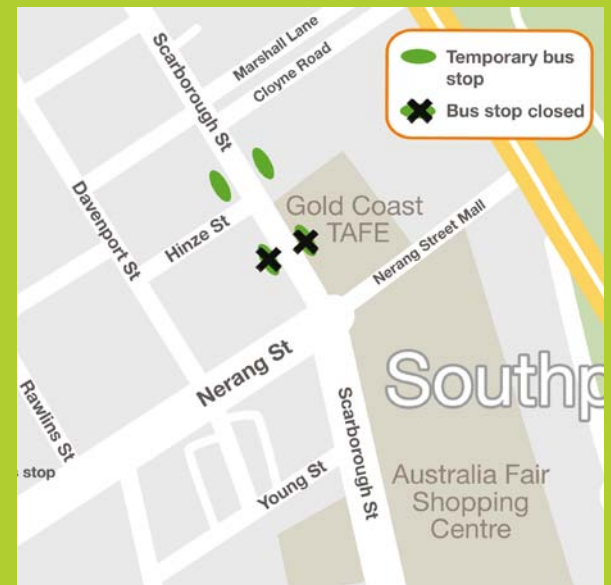
Paving, landscaping and station works continue including night works.

Scarborough Street

Scarborough Street bus stop relocation

The following temporary bus stop relocations are now in place.

- The southbound bus stop in front of the Gold Coast Institute of TAFE building is now located 100 metres north near Cloyne Road
- The northbound bus stop in front of Southport Police station is located 100 metres north between Hinze and Hicks Street.



Scarborough Street closures

[The northbound lane of Scarborough Street is temporarily closed between White and Queen Street](#) while footpath, water main installation and finishing works occur.

Night closures of the southbound lane from Nerang Street to Queen Street will continue from 7:00pm to 5:00am, Monday to Friday.

Footpath and landscape works continue in Southport. The work involves jack-hammering and removing the

Keep up-to-date with the progress of Queensland's first light rail and to sign up for updates visit www.goldlinq.com.au or call the project hotline on 1800 967 377*

*Free call within Australia. Call charges may apply from mobile phones and payphones.



Australian Government

CITY OF
GOLDCOAST.



Queensland Government

Weekly Construction Update #103

Week commencing 7 April 2014

current pavement, replacing and levelling underground service pit lids and laying a new concrete base and pavers. Day, night and weekend work will occur.

Near Hinze Street

Day and night works will continue to complete underground service installation, new footpaths and bus stop construction.

Finishing works will continue including landscaping, concreting medians, underground services and footpath works.

Between Nerang Street and Queen Street

Paving, concrete pours, demolition and retaining wall construction will continue from Lawson Street to Nerang Street on the eastern and western footpaths.

Queen Street

From Scarborough Street to Barney Street

Night works will continue for landscaping and finishing works. Lane closures will occur.

Nerang River

Shared cycle and pedestrian bridge

Piling and girder installation is now complete. Some access changes may be required on the pedestrian boardwalk under the bridge and some night works will be required.

Nerang River barge movements

The barge Leonora is on the northern side of the river to the east of the traffic bridge. Mariners are advised to use caution. Details are available on the [Maritime Safety Queensland website](#).

Paradise Waters

Gold Coast Highway

Intermittent night works along the Gold Coast Highway from the Sundale Bridge to Ferny Avenue intersection may occur. Single lane closures will be in place along the Gold Coast Highway.

Landscape works continue along Commodore Drive. Lane closures may occur. Finishing and station works continue.

Surfers Paradise

Overhead wires are live and trams are testing from Southport to Broadbeach

Overhead wires are live and trams are testing from the Gold Coast University Hospital Station at Parklands Drive to Broadbeach South Station.

Always cross at designated crossings and look both ways before crossing the road and light rail tracks.

Asphalting night works on Surfers Paradise Boulevard

Night works to complete the final asphalting along Surfers Paradise Boulevard will continue from:

- Ocean Avenue to Elkhorn Avenue
- Beach Road intersection

Surfers Paradise Boulevard will be closed to southbound traffic each night.

Ferny Avenue to View Avenue

Finishing works, including asphalting, kerbing, footpaths and landscaping continue. Night and weekend works will occur. Station works continue.

The southbound bus stop on the Gold Coast Highway at Ocean Avenue has been temporarily relocated 100metres north, adjacent to Golden Gate. Services will not be affected.

Surfers Paradise Boulevard closed from Ocean Avenue to Staghorn Avenue

Surfers Paradise Boulevard will be closed to traffic from 6:30pm to 6:30am, Sunday to Friday, from Ocean Avenue to Staghorn Avenue for up to one week to facilitate footpath construction.

Surfers Paradise Boulevard closed from Palm Avenue to Cypress Avenue

Surfers Paradise Boulevard will be closed to traffic from 6:30pm to 6:30am, Sunday to Friday, from Palm Avenue to Cypress Avenue for up to one week to facilitate footpath construction.



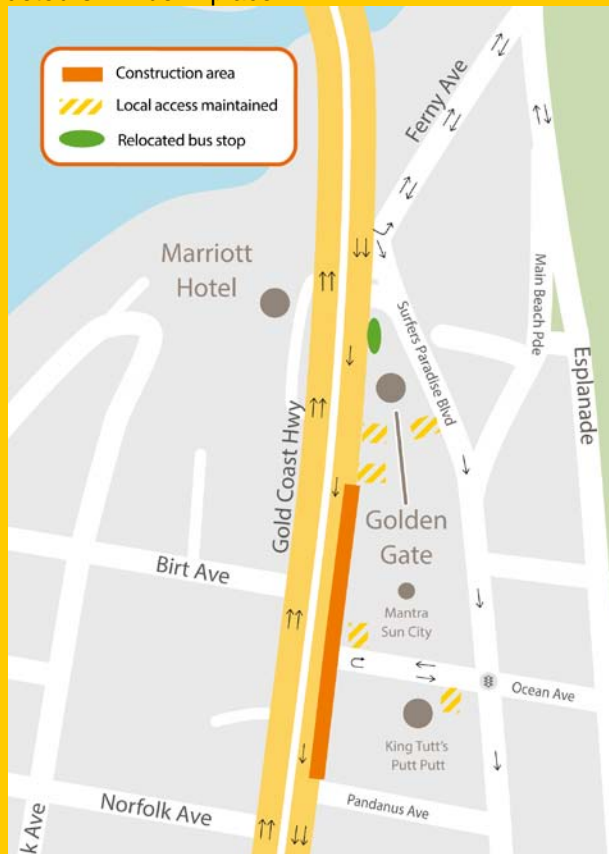
Weekly Construction Update #103

Week commencing 7 April 2014

Traffic Changes on the Gold Coast Highway and Ocean Avenue

Construction continues to install a right turn lane from the Gold Coast Highway northbound into Ocean Avenue. The Gold Coast Highway is reduced to one lane southbound from Ferny Avenue intersection to Pandanus Avenue. Ocean Avenue is reopened to two-way traffic but closed at the Gold Coast Highway intersection (see map).

Day, night and weekend work will occur. Traffic detours will be in place.



View Avenue to Elkhorn Avenue

Night works continue to complete footpath subgrade installation along the western footpath.

Elkhorn Avenue to Trickett Street

Surfers Paradise Boulevard closed from Elkhorn Avenue to Cavill Avenue

Surfers Paradise Boulevard will be closed to traffic from 6:30pm to 6:30am, Sunday to Friday, from Elkhorn Avenue to Cavill Avenue to facilitate footpath construction.

Footpath and landscaping works continue along Surfers Paradise Boulevard. The work involves jackhammering and removing the current pavement and driveways, replacing and levelling underground service pit lids and laying a concrete base. Day, night and weekend work will occur.

Footpath removal and reinstatement works continue along:

- The western footpath from Elkhorn Avenue to Cavill Avenue
- The eastern footpath from Elkhorn Avenue to Cavill Avenue
- The eastern footpath from Hanlan Street to Trickett Street
- The western footpath from Beach Road to Laycock Street

Paving works are underway along:

- The western footpath from Elkhorn Avenue to Cavill Avenue
- The western footpath from Cavill Avenue to Beach Road
- The eastern footpath from Cavill Avenue to Hanlan Street

Station works continue.

Trickett Street to Hamilton Avenue

Surfers Paradise Boulevard closed from Laycock Street to Clifford Street

Surfers Paradise Boulevard is closed to traffic from Laycock Street to Clifford Street to facilitate footpath construction works. Night works will occur.

Footpath and landscaping works continue along Surfers Paradise Boulevard. The work involves jackhammering and removing the current pavement and driveways, replacing and levelling underground service pit lids and laying a concrete base. Day, night and weekend work will occur.

Footpath removal, preparatory works, watermain investigation and reinstatement works continue along:

- The eastern footpath from Laycock Street to Clifford Street

Clifford Street to Thornton Street

Works continue for underground services, traffic signal, footpaths, kerbing, landscaping and station works. Night works will occur.

Weekly Construction Update #103

Week commencing 7 April 2014

From Monday 7 April footpath works will occur on the eastern corners of Surfers Paradise Boulevard between Clifford Street and Hamilton Avenue. Day and night works will occur.

Broadbeach

Overhead wires are live and trams are testing from Southport to Broadbeach

Overhead wires are live and trams are testing from the Gold Coast University Hospital Station at Parklands Drive to Broadbeach South Station.

Always cross at designated crossings and look both ways before crossing the road and light rail tracks.

Gold Coast Highway **Fern Street to Australia Avenue**

Landscaping and station works continue. Lane closures will occur.

Night works continue between Fern Street and Australia Avenue for underground service works in the track slab. Lane closures will occur.

Australia Avenue to Hooker Boulevard

Footpath, landscaping, station works continue. Lane closures will occur.

Night works continue between Australia Avenue and Pacific Fair Drive for underground service works in the track slab. Lane closures will occur.

Timing of these works is subject to weather conditions and construction constraints.

To un-subscribe email STOP to goldcoastlightrail@macdow.com.au

We're powering up
for your safety.

**Get
ready**

**Powering up
electrical equipment.**

**Get
set**

Trams testing on track.

GO

Passenger Services.

