



## Gold Coast Light Rail

Week commencing Monday 1 April 2013

### Parklands

Along Parklands Drive rail preparation including track laying and concrete slab pours continue while drainage works on Olsen Avenue are also progressing.

### Smith Street Night Closures

From Wednesday 3 April 2013, full closures of the Smith Street Motorway between Olsen Avenue and Parklands Drive will be required. Closures will occur at night between 7:00pm and 5:00am.

Detours via Parklands Drive and Olsen Avenue will be available. These closures are to accommodate installation of concrete parapet (walls) on the Smith Street Bridge.

### Depot

Piling works within the Depot have now been completed and work on track laying, underground services and the main building continue.



Track laying at the Depot site

### Southport

#### Nerang Street works

Between Wardoo and Queen Streets

Preparation works for station construction continue.

Between Queen and Davenport Streets

Track preparation, concrete pouring, rail delivery and kerb work continue. There will be occasional night time lane closures for this work.

Davenport and Nerang Street intersection

Work continues on an Energex substation on the corner of Davenport and Nerang Streets

Between Davenport and Scarborough Streets

Track laying and light rail station construction preparation continues.

#### Scarborough Street

Outside the Dick Smith store

Underground work on Telstra cables will be completed and the drilling machine in the lower bus stop will be removed.

Between Young Street and the Australia Fair overpass

Telstra conduit work continues.

Between Short Street and Park Lane

Work laying sewer lines will continue opposite the RSL.

Between White and Queen Streets

Works to lay a new water main will commence this week. These works will be completed at night.

#### Short Street

All access to Short Street will be via Marine Parade. Short Street will remain closed to through traffic at the Scarborough Street intersection for several months.

#### Lawson Street closure

Lawson Street will be fully closed for a few weeks to allow work on storm water drainage. Traffic will be maintained in both directions on Scarborough Street. The taxi rank in Lawson Street will relocate to outside the Southport RSL.



Australian Government  
Nation Building Program



QUEENSLAND  
GOVERNMENT

Gold Coast City Council

TRANSLink

Keep up-to-date with the progress of Queensland's first light rail by visiting [goldline.com.au](http://goldline.com.au), calling the project hotline on 1800 967 377\* or sending an email to [information@goldline.com.au](mailto:information@goldline.com.au).

\* Free call within Australia. Call charges may be applied from mobile phones and payphones.



## Queen Street works

### Queen Street and Ada Bell Way intersection partial closure

The intersection of Queen Street and Ada Bell Way will be partially closed from 7:00pm Friday 5 April to 5:00am Monday 8 April to prepare for track laying.

There will be traffic changes from Wednesday night as part of this work.

There will be access in both directions along Queen Street, left turns are available but it will not be possible to turn right across the intersection (see map below). Detour signs and traffic controllers will guide motorists.



### At the Croquet Club

Track laying preparations continue.

## Nerang River

Works on the north and south sides of the Nerang River continues for the Light Rail Vehicle bridge.

## Paradise Waters

Construction along the Gold Coast Highway from the [Gold Coast Bridge to Admiralty Drive](#) continues.

### Admiralty Park underground service works

Works to install underground services at Admiralty Park continues.

### Gold Coast Highway night works

Night works to install underground services at the intersection of Ferny Avenue and Gold Coast Highway and at Macintosh Island pit lane continue. Single lane closures will be in place.

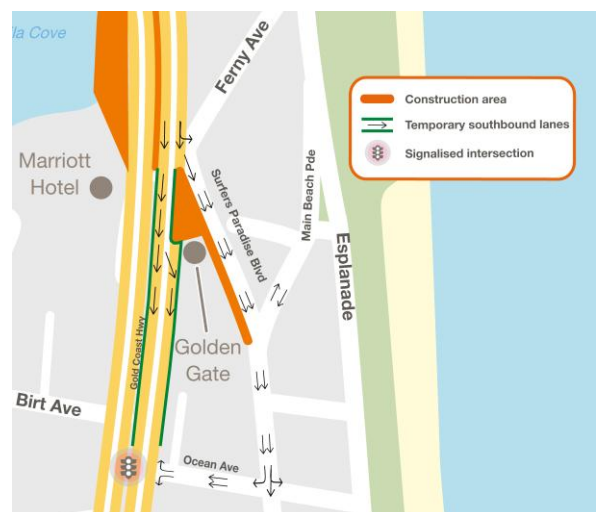
## Surfers Paradise



First track installed in Surfers Paradise at Surfers Paradise Boulevard and Elkhorn Avenue intersection

### Ferny Avenue, Surfers Paradise Boulevard and Gold Coast Highway Intersection

From Thursday 28 March to Tuesday 2 April there will be an additional southbound lane open on the Gold Coast Highway. The additional lane is to accommodate for extra traffic during the Easter period (see map below).



Australian Government  
Nation Building Program



QUEENSLAND  
GOVERNMENT



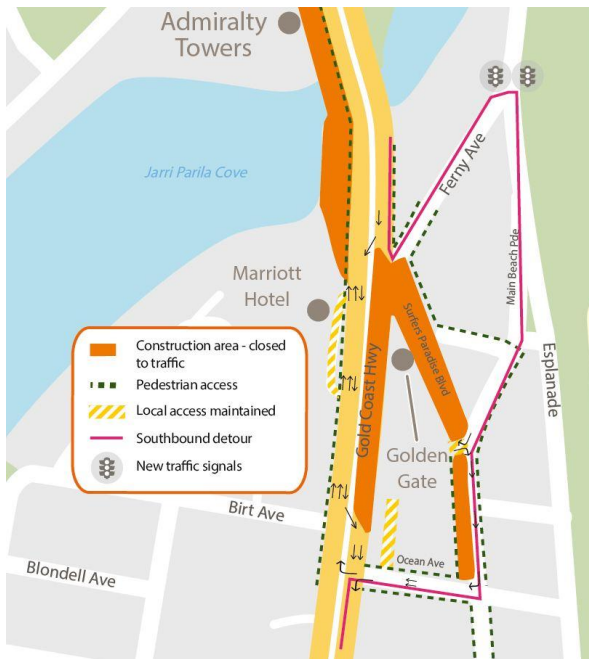
Keep up-to-date with the progress of Queensland's first light rail by visiting [goldline.com.au](http://goldline.com.au), calling the project hotline on 1800 967 377\* or sending an email to [information@goldline.com.au](mailto:information@goldline.com.au).

\* Free call within Australia. Call charges may be applied from mobile phones and payphones.



**Ferry Avenue and Surfers Paradise Boulevard Intersection**

From Wednesday 3 April 2013 the left hand southbound traffic lane on the Gold Coast Highway will be diverted at the intersection of Gold Coast Highway (Ferry Avenue) and Surfers Paradise Boulevard (see map below).



**Ocean Avenue to View Avenue**

Works to upgrade underground services will continue in this area. Surfers Paradise Boulevard is now one way southbound from [Ocean to View Avenue](#).

**Elkhorn Avenue to Cavill Avenue**

Regular night works will occur to facilitate major underground service upgrades. Works will be completed between 6.30pm and 6.30am, Sunday to Thursday.

Surfers Paradise Boulevard is completely closed to all through traffic between Elkhorn Avenue and Cavill Avenue.

The Surfers Paradise Boulevard and Elkhorn Avenue intersection is open for access west to Chevron Island and east to the Esplanade.

**Clifford to Thornton Street**

South bound traffic movements between [Clifford and Thornton Street](#) remain closed. East to west movements will be maintained, except at Hamilton Avenue which is closed.

**Clifford Street to Markwell Avenue including Hamilton Intersection**

Works to upgrade and install underground services continue. Rail delivery and track installation will commence at the intersection of Hamilton Avenue and Surfers Paradise Boulevard. Temporary footpath closures will occur.

**Markwell Avenue to Enderley Avenue**

Works to install track in this area will continue. Works to install underground services in the eastern footpath will begin. Temporary footpath closures will occur.

**Enderley Avenue to Vista Street**

Works to finalise underground service works in the intersection of Enderley Avenue and Surfers Paradise Boulevard will take place next week.

**Vista Street to Thornton Street**

Rail delivery and track installation will begin next week. Works to upgrade underground services across Vista Street and along the western footpath will commence next week. Single lane closures and temporary footpath closures will occur. Traffic management will be in place to assist vehicles and pedestrians.

**Broadbeach**



Track work on Gold Coast Highway



Australian Government  
Nation Building Program

QUEENSLAND GOVERNMENT

Gold Coast City Council

TRANSLink

Keep up-to-date with the progress of Queensland's first light rail by visiting [goldline.com.au](http://goldline.com.au), calling the project hotline on 1800 967 377\* or sending an email to [information@goldline.com.au](mailto:information@goldline.com.au).  
\* Free call within Australia. Call charges may be applied from mobile phones and payphones.



**Gold Coast Highway**  
**Fern Street intersection**

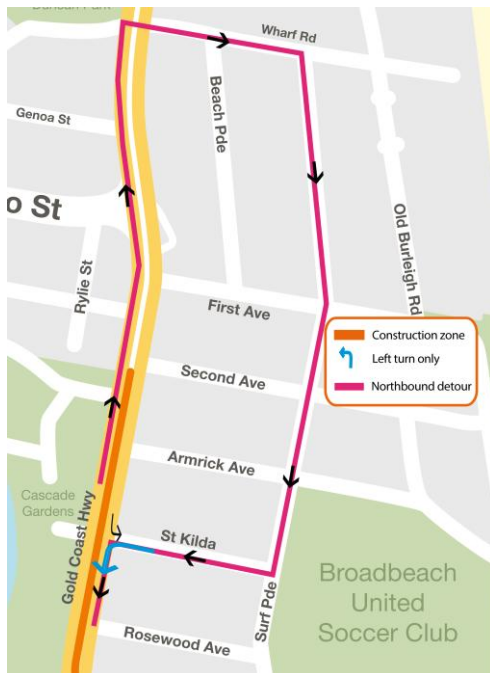
From Wednesday 27 March 2013, the intersection of Fern Street and the Gold Coast Highway will be re-opened. The right turn onto the Gold Coast Highway from Fern Street will reopen. Bus route 750 northbound and southbound will be reinstated to Old Burleigh Road (see map). Pedestrian access across Gold Coast Highway at the traffic lights will be reinstated.

**St Kilda Avenue intersection closure**

From Tuesday 2 April 2013, works will begin in the centre median at the intersection of St Kilda Avenue and the Gold Coast Highway. It is anticipated the works will take three weeks to complete, weather permitting.

The centre median of the Gold Coast Highway opposite St Kilda Avenue will be closed. For motorists travelling northbound on the Gold Coast Highway detours are available at Wharf Road and Australia Avenue. Periodic temporary single lane closures northbound and southbound on the Gold Coast Highway will occur.

St Kilda Avenue will be left in / left out only (see map below)



**Australia Avenue to Queensland Avenue**

A traffic switch will be implemented along the Gold Coast Highway from 2 April 2013. Southbound lanes of the highway will move towards the east and northbound lanes to the west. This is to facilitate light rail works in the centre median of the highway. The switch will be completed during night works.

**Elizabeth Avenue intersection**

The intersection will be closed for several weeks to facilitate underground service upgrades and traffic signal works.

**Hooker Boulevard and Margaret Avenue Intersection**

Traffic signal works are continuing at the intersection of Hooker Boulevard and the Gold Coast Highway inclusive of Margaret Avenue. These works will be completed at night from 6:30pm to 6:00am and are expected to take several weeks to complete.

**Victoria Park**

Water main works will be completed during night works on Wednesday 3 April and Thursday 4 April 2013. The works will include saw cutting, excavation and reinstatement. Special event parking bays will be maintained during the day.

Gold Coast Light Rail is now on Twitter!



Follow us @gclightrail and we'll follow you!

@gclightrail is now tweeting updates, news, photos and facts about the project and we would love you to be a part of the online community.



Australian Government  
 Nation Building Program



Keep up-to-date with the progress of Queensland's first light rail by visiting [goldline.com.au](http://goldline.com.au), calling the project hotline on 1800 967 377\* or sending an email to [information@goldline.com.au](mailto:information@goldline.com.au).  
 \* Free call within Australia. Call charges may be applied from mobile phones and payphones.

